





# Appendix B – Brogborough Site Map



Project:

## Brogborough Landfill Site BEAR Option Plan

Legend:

 Ownership Boundary	 Public Highway to be Closed
 Bridleway	 Option Area • approx. 40267m <sup>2</sup> (9.95 acres)

